








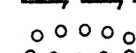

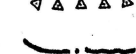


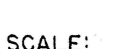

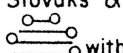



LEGEND:

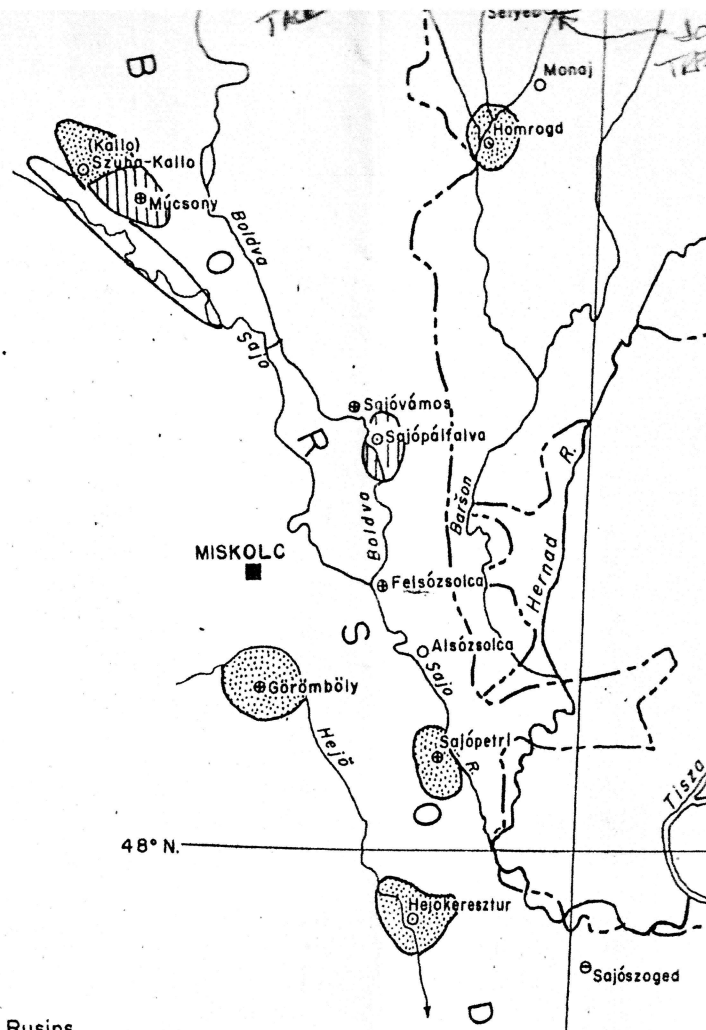

Cities & Villages:

- Small Settlement or Incorporated Community (Commune)
- Community up to 500 Inhabitants
- ◐ Community up to 750 Inhabitants
- ◑ Community up to 1,000 Inhabitants
- ◒ Community up to 2,000 Inhabitants
- ◓ City up to 3,000 Inhabitants
- ◔ City up to 4,000 Inhabitants
- ◕ City up to 5,000 Inhabitants
- ◖ City up to 6,000 Inhabitants
- ◗ City up to 7,000 Inhabitants
- ◘ City up to 8,000 Inhabitants
- ◙ City up to 9,000 Inhabitants
- ◚ City up to 10,000 Inhabitants
- Cities Over 10,000 Inhabitants

Map Area Symbols:

- 48°N-  Rusin Areas
-  Areas with More than 25% Greek Catholic Rusins
-  Areas with Less than 25% Greek Catholic Rusins
-  Slovaks of the Greek Catholic Rite
-  Slovak Areas with Less than 25% Greek Catholic Rusins
-  Magyars of the Greek Catholic Rite
-  Magyar Areas with More than 25% Greek Catholic Rusins
-  Magyar Areas with Less than 25% Greek Catholic Rusins
-  **RUSIN** Areas Considered as Greek Catholic in Slovak & Hungarian Territories (Rusins)
-  Western Limit of Mixture of Slovaks & Rusins (Gr. Cath.)
-  German Settlement Areas
-  Polish Settlement Areas
-  International Boundaries
-  Stolycja (County) Boundaries
-  Povit (District) Boundaries (Numbered, e.g. 2, Corresponds with Chart)
-  Slovak-Magyar Bdry. Line
-  German Settlement Areas with <25% Rusins
-  German Settlement Areas with >25% Rusins

SCALE:



UHRO-RUS'

(SLOVAKIA, RUTHENIA, NE. HUNGARY, N. RUMANIA)

ETHNOGRAPHY-1906

Redrawn with Modifications After S. Tomashivs'kyi
Andrew D. Perejda, Ph.D., Cartographer